

## Giving Opportunities

Redbank Valley Trails Association is an all-volunteer, 501(c)(3) charitable organization formed in 2010 to develop and maintain the trail. RVTA acquired ownership of the trail on Feb. 18, 2020. The trail is available to the public at no cost. Donations are appreciated.

Giving opportunities include the May Day of Giving, December challenge, memorial contributions and donations of any amount mailed to RVTA. Participation in projects, clean up days, on call maintenance and Adopt-a-Trail volunteer work is appreciated. Contact us or follow us on Facebook to see how you might join our terrific volunteers in improving and maintaining the trail.

## Membership

Membership is not required to use and enjoy the 4-season non-motorized trails, but is appreciated. Visit our website to download a membership form.

Individual	\$20 (Annually)
Family	\$50 (Annually)
Business/Org.	\$50 (Annually)
Individual Lifetime	\$200
Family Lifetime	\$350
Business Lifetime	\$500


## Board of Directors

RVTA's Board of Directors meets on the 1st Monday of each month at 7 PM at New Bethlehem Town Center at 419 Arch Street, New Bethlehem unless otherwise announced. Members and visitors are welcomed to attend.

## Adopt-a-Trail

RVTA has 51 miles of trails to maintain and monitor. The Adopt-a-Trail Program is a plan to make sure every mile is getting proper attention. All users are strongly encouraged to pick up trash and address minor issues or report problems they see anywhere on the trails.

If you would like to adopt a section of the trail, please see what is available on our website under the Adopt-a-Trail section and then contact us to register.



**Bikes.E-bikes.Service.**  
In business over 30 years

101 N. Brady St.  
DuBois, PA  
814.371.2555


Do you or your group have a project you'd like to do? RVTA welcomes scout, corporate, and service projects. Contact us for details as to how you can help us improve the trails.



## Kayak Launches

Low water levels may affect kayaking. Check for at least 2.8 feet at [https://waterdata.usgs.gov/pa/nwis/uv?site\\_no=03032500](https://waterdata.usgs.gov/pa/nwis/uv?site_no=03032500) at St. Charles or 03031882 for Brookville.


MP 41.5	East side of S. White St., Brookville across from Depot St. Trailhead
MP 35.71	At Moore Rd. trailhead, portage thru Notch to start from far side of Rachel Carson Bridge around loop to exit below Rev. Dr. Mateer Memorial Bridge
MP 24	Hawthorn Trailhead off Walker Flat Road & SR28 by east side of bridge and United Valley Soccer Fields
MP 20	New Bethlehem off Liberty St. & SR28/86 below dam
MP 17	Climax on south side of Creek in Armstrong Co. at 4365 Climax Rd., New Bethlehem – do not block driveways or ramp, park by tunnel



**RIVER RIDERS RENTALS**

KAYAK RENTALS - TUBE RENTALS - BIKE RENTALS - SHUTTLING

Devon 724-355-8555  
EastBradyRiverRidersrentals.com



## Places to Stay

### The Brick House Bed & Breakfast

Built 1820. Est 2013




595 Oak Ridge Rd.  
Oak Ridge, PA 16245  
814-227-3567

info@brickhousebandb.com  
www.brickhousebandb.com

### Where Old Meets New

Short Biking Distance to Trail  
3 Story House, Treehouse,  
and 5 Fully Stocked Cabins  
Along the Redbank Creek.



**LAKE VIEW COTTAGE**

Serene cottage with lake view close to Mahoning Shadow Trail and Redbank Valley Trail in Mayport and New Bethlehem.

384 Lake Dr., Ringgold, PA 15770  
Info and booking information available at [VRBO.com/1871282](http://VRBO.com/1871282)

## The Inn & The Gallery at New Bethlehem Town Center

The Inn – 1915 charm with modern amenities, full kitchen, private bath, HVAC, Wi-Fi, Roku Tv, Laundry, bike storage, conference rooms, at midpoint of Redbank Valley Trails.



**1 BR B&B** - Queen bedroom & full size sofa bed in LR

**3 BR** - Queen & 2 twin bedrooms, sleeps 6, 1 & 1/2 baths

**The Gallery** – A PA Wilds Trading Post – quality original artwork, wide variety, natural soap, pens, jewelry, pottery, paintings, glass, furniture, photography, classes & more!

**TRAIL & TOURISM INFORMATION**  
419 Arch St., New Bethlehem, PA 16242  
724-664-4754, [nbtowncenter@gmail.com](mailto:nbtowncenter@gmail.com)  
GalleryNBTC or NBTownCenter

## Camping

MP 8.42	Adirondack Shelter - First come, first served
MP 22.3	Redbank Valley Municipal Park
MP 37.4	Boy Scout Shelter

## Towns Along The Trail



### Brookville

Settled: 1797  
Incorporated: 1830  
Population: 3763  
Lat.: 41.159654  
Long.: -79.080276  
Elevation: 1,239 ft

Brookville, county seat of Jefferson County, is located at MP 41 of the Redbank Valley Trail. It is home to the Jefferson County History Center, restaurants, hotels, services, shopping, Scripture Rocks Park, and the annual Western PA Laurel Festival each summer. The Brookville Historic District, Brookville Presbyterian Church and Manse, Gray-Taylor House, Joseph E. Hall House and Phillip Taylor House are all listed on the National Register of Historic Places and on a walking tour.



### Summerville

Settled: 1812  
Incorporated: 1887  
Population: 503  
Lat.: 41.116428  
Long.: -79.188391  
Elevation: 1,185 ft

Located at MP 34, Summerville is on the west side of Jefferson Co. It has Eats and Sweets restaurant 2 blocks from the trail, an outfitter, Dollar General, and service station. 3 miles south along State St. to SR 28. Trailhead has shelter, portajohn and historic caboose.



### Hawthorn

Incorporated: 1916  
Population: 450  
Lat.: 41.020621  
Long.: -79.274163  
Elevation: 1,094 ft

Hawthorn is home to the United Valley Soccer Association at MP 24. It is the former home of Hawthorn Pottery. A kayak launch is located to the east of the Walker Flat Road bridge near the circle.



### New Bethlehem

Settled: 1840  
Incorporated: 1853  
Population: 901  
Lat.: 41.003302  
Long.: -79.330935  
Elevation: 1,077 ft

Located at the midpoint (MP 20.12) of the Trail, New Bethlehem is the southern gateway to the PA Wilds and the Lumber Heritage Region. It has many grand historic homes, churches, a history center, art gallery, trail office, and tourism info at 419 Arch St., Guntown Park, kayak launch, many restaurants, banks, grocery services, B&Bs, gas and shopping. The Peanut Butter Festival is in Mid-September. The Brick House B&B is nearby in Oak Ridge (MP 22.35).

## Towns Near The Trail

### Sligo

Settled: 1828  
Incorporated: 1878  
Population: 652  
Lat.: 41.107700  
Long.: -79.493350  
Elevation: 1,267 ft

Sligo is one mile north of MP9 on SR68. It was long involved in the coal industry and was formerly a busy rail town. Sligo has a gas station, Union Pool Park and limited services.

### Rimersburg

Settled: 1829  
Incorporated: 1853  
Population: 867  
Lat.: 41.041607  
Long.: -79.5025  
Elevation: 1,480 ft

Rimersburg's business district is not on the trail. Main St. is less than 1 mile from the south via 3 routes from SR861. Rimersburg has Avalon Guest House, several restaurants, a grocery store, gas station, banks and shopping.



**Summerville Eats & Sweets, LLC**

Fresh Breakfast - Daily Specials - Homemade Pies & Soups  
Soft Serve & Hand-Dipped Ice Cream

814-759-2104  
16 East Penn Street, Summerville, PA

**OFFERING CATERING FOR ALL YOUR SMALL EVENT NEEDS**

## Bike The Trail!



The Redbank Valley Trail is located approximately an hour northeast of Pittsburgh in beautiful Western Pennsylvania.



## Contact Us

**Redbank Valley Trails Association**  
419 Arch Street | New Bethlehem, PA | 16242

Phone: 814-275-1718 or 717-649-1771  
Email: [info@redbankvalleytrails.org](mailto:info@redbankvalleytrails.org)  
Website: [www.redbankvalleytrails.org](http://www.redbankvalleytrails.org)  
Facebook: [RedbankValleyTrails](https://www.facebook.com/RedbankValleyTrails)

Photo credits: Kyle Yates Photography, Sissy Rutkowski Photography, Dennis Morgan Collection, Sandy Mateer, Gordon Barrows

Map and Guide designed by: TechReady Professionals  
[www.TechReadyPro.com](http://www.TechReadyPro.com)  
814-275-6714

## History Along The Trail

MP 0	Redbank Coaling Tower
MP 5.8	Lawsonham Station & Sligo Spur
MP 14.8	St. Charles Refractory
MP 15	Tomado of 1860
MP 17	Climax Brick Plant
MP 17.1	Climax Tunnel
MP 19	Coke Ovens & Long Run Arch
MP 19.02	July 19, 2019 Flood Disaster
MP 19.2	New Bethlehem Tile Company
MP 20.1	Andrews Lumber Company
MP 20.28	New Bethlehem
MP 20.6	Beer, Milk or Peanut Butter
MP 22.3	Fishbasket Native American Village
MP 22.95	Oak Ridge Turntable
MP 24	Hawthorn Pottery
MP 34	Summerville Station
MP 35.63	Cristmill
MP 35.63	Moore Road Terror on the Bridge
MP 35.96	Rachel Carson Bridge
MP 37.4	Railroad Cistern
MP 38.7	Puckerty Joe Settlement
Depot St. Intersection	Brookville's Birdman
Depot St.	Brookville History at Trailhead

## Trail Rules, Safety & Etiquette

### General

- Trail use is at your own risk. Services are limited.
- Non-authorized motorized use is prohibited.
- See website for ADA/Other Power Driven Mobility Device and E-bike policies.
- Open from dawn to dusk.
- Check website for current conditions and trail alerts.
- Please do not litter. Pack out what you pack in.
- Park in designated areas only. Do not block residents or gates.
- Respect private property. Access trail at designated locations.
- Stay within trail corridor and on the trail.
- Do not approach wildlife (bears, deer, snakes, etc.).
- During hunting season (Sept. to March), use caution, you and your pets should wear blaze orange.
- Ticks are prevalent. Take precautions.
- Written permission must be obtained before placing geocaches on trail. Geocaches must be placed in an area that does not present a safety hazard.
- Report maintenance problems or hazards to 814-275-1718, 717-649-1771, 724-664-4754, on Facebook, [info@redbankvalleytrails.org](mailto:info@redbankvalleytrails.org) or [www.redbankvalleytrails.org](http://www.redbankvalleytrails.org).
- Bridges may be slippery when wet.

### Bicycling

- Helmets are recommended.
- Keep to the right except when passing.
- Alert others when passing. Announce "passing on your left."
- Speed limit - 15mph
- Adjust speed to weather conditions, traffic and ability.
- Stop, look and proceed with caution at road intersections.
- Using a strong light in tunnels is recommended.

### Pet & Horse Owners

- Dogs MUST be leashed & under control at all times.
- Remove waste from trail.
- Horses are prohibited.

### Cross Country Skiing

- Walkers – please avoid walking in set ski tracks.

### Camping

- Permitted in designated areas only.
- No fires are permitted.

## Trail Quick Facts

- The trail follows Redbank Creek for 41.5 miles thru undeveloped, natural areas and several towns.
- Connects with Armstrong Trail and EPTA at Allegheny River at MP 0 and Brookville at MP 41.5.
- Sligo Spur extends 9 miles from Lawsonham at MP 5.8 to one mile south of Sligo.
- The trail is now privately owned and open for non-motorized public use from dawn to dusk
- Corridor built in 1870's by Allegheny Valley Rail Road as Bennett's Branch Low Grade to Driftwood.
- Maintains less than 1% grade throughout, except at Middle Run Rd. at MP 21.76 (steep 8-9% grade) and Sligo Spur up to 3% in places.
- It begins at an elevation of 825.4' above sea level at the Redbank Creek's confluence with the Allegheny River and rises to 1220.0' at Mile Post 41.5
- There are 9 stone arches, 3 tunnels and many bridges.
- The tunnels are:
  - Long Point at MP 8.4
    - 644 ft., masonry & brick entrances, curved natural rock interior. Unimproved, travel at own risk.
  - Climax at MP 17.05
    - 608 ft. - brick and stone lined, on a curved alignment.
  - Brookville at MP 41.11
    - 754 feet, brick and stone lined. (Closed)
- Natural resource-based industries, rail stations and facilities existed along the corridor, including a distillery, coke ovens, coal mines, furniture, pottery, glass, tile and brick works.
- Gas wells and a peanut butter factory (at MP 20.53) still exist.
- Improvements to the trail began in July 2010 and are continuing.



## Bridges - Arches - Tunnels

Bridges may be slippery. Use lights in tunnels. At Middle Run Rd. (MP 21.76) steeply sloped ramps (8-9%) replace a bridge. Runs pass under stone arches.

MB = Memorial Bridge.  
# = RR identification number

Mile	Crosses	Length	Bridge/Tunnel Name
1.02	Mortimer Run	65'	R. Vidunas Mem. Covered Br.
5.65	Turkey Run	15'	stone arch (#268)
5.78	Wildcat Run	15'	stone arch (#267)
7.33	Buck Lick Run	10'	stone arch (#266)
8.42	Tunnel	644'	Long Point
10.25	Rock Run	10'	stone arch (#265)
11.94	Middle Run	8'	stone arch (#264)
14.90	Leatherwood Run	56'	Nathan Gourley MB (#263)
17.05	Tunnel	608'	Climax
19.02	Long Run/Bridge	80'	Terry Mateer MB, stone arch (#262)
20.30	Redbank Creek	220'	Trail Volunteer/Bostonia Branch stone arch (#261)
19.81	Trullits Run	15'	stone arch (#261)
20.53	Leasure Run/Keck Ave.	45'	John Galt Bridge (#260)
21.76	Middle Run Road		no bridge (#259) ramps
22.27	Town Run	57'	Justin Burkett MB (#258)
22.85	Oak Ridge Rd.	31'	Ray Doverspike MB (#257)
24.77	Pine Run	57'	Adam Mohney MB (#256)
26.47	no name run	15'	stone arch (#254)
28.68	Patton Run	16'	stone arch (#253)
30.76	Redbank Creek	221'	Darl L. Kennemuth MB (#252)
31.43	Beaver Run	57'	bridge (#251)
35.83	Redbank Creek	212'	Rev. Dr. Joseph Mateer MB (#250)
35.92	Redbank Creek	267'	Rachel Carson MB (#249)
37.18	Rattlesnake Run		culvert (#248)
37.96	Redbank Creek	240'	Dr. Nicholas J. Pozza MB (#247)
39.28	Coder Run	36'	Bea Willeumier MB (#246)
41.00	Redbank Creek	212'	Rose Siding Bridge (#245)
41.11	Tunnel (Closed)	754'	Brookville Tunnel
41.21	Sandy Lick Creek	172'	closed bridge (#244)
41.28	Private Road	67'	closed bridge (#243)
Sligo Spur			
50.92	Wildcat Run	51'	bridge
51.02	Wildcat Run	60'	bridge
56.81	Cherry Run	46'	Chuck Marsh MB

## For More Information About The Area:

Brookville Area Chamber of Commerce  
100 Franklin Avenue  
Brookville, PA 15825  
814-849-8448  
[www.brookvillechamber.com](http://www.brookvillechamber.com)

Discover Clarion County  
162 S. 2nd Ave., Suite B  
Clarion, PA 16214  
814-226-9045  
[info@discoverclarioncounty.com](mailto:info@discoverclarioncounty.com)  
[discoverclarioncounty.com](http://discoverclarioncounty.com)

The Gallery and Inn at New Bethlehem Town Center  
Trail Office, Tourism Info  
419 Arch Street MP 20.33  
New Bethlehem, PA 16242  
724-664-4754, 814-275-1718  
[www.facebook.com/GalleryNBTC](http://www.facebook.com/GalleryNBTC)

Redbank Valley Park  
Campground near mile 22.3  
[www.redbankvalleypark.com](http://www.redbankvalleypark.com)  
814-365-5924

### Redbank Renaissance

New Bethlehem area and trail town information.  
814-275-1718  
[www.redbankren.org](http://www.redbankren.org)

## Trail Links

**Armstrong Trail (MP 0)**  
[www.armstrongtrails.org](http://www.armstrongtrails.org)

**Baker Trail (MP 30.8)**  
[www.rachelcarsontrails.org/trails/baker-trail](http://www.rachelcarsontrails.org/trails/baker-trail)

**Erie to Pittsburgh Trails Alliance (MP 0)**  
[www.eriepittsburghtrail.org](http://www.eriepittsburghtrail.org)

**North Country Trails**  
[www.northcountrytrail.org](http://www.northcountrytrail.org)

**Allegheny Valley Trails Association**  
[www.avia-trails.org](http://www.avia-trails.org)

**Rail 66 Country Trail**  
[www.rail-66.com](http://www.rail-66.com)

**Bulter Freeport Community Trail**  
[www.bulterfreeporttrail.org](http://www.bulterfreeporttrail.org)



**A & M FAMILY RESTAURANT**

234 ALLEGHENY BLVD - BROOKVILLE, PA  
(814) 849-7357



**KING Krunch**

- Gourmet Popcorn
- Seasoned Pretzels
- Chocolates
- And more!

199 Main St Brookville, PA 15825  
(814) 715-7540  
[www.kingkrunch.com](http://www.kingkrunch.com)  
[info@kingkrunch.com](mailto:info@kingkrunch.com)

We have a great selection of Hiking & Biking Food to Go!



**M&S Meats**

Cold Drinks • Beef Sticks  
Smoked Cheese • Chips  
Great Selection of Meats & Cheeses  
Much More!

Bordering Redbank Valley Trails at M22, only 30 yards from trail, 1 mile N of New Bethlehem on 28.

*Missy & Scott Shively*  
814-275-1801  
Th. 9-7, F. 9-7  
Sat. 8-4, Sun. 10-5



**Village Pizza & Subs**

228 Broad St.  
New Bethlehem, PA 16242  
814-275-4500

Open Tues. - Sat. at 11 AM  
Accepts Cash, Credit, Debit/Credit Cards

**Stop in and try our great pizza, subs, salads & more!**



**VISIT jefferson COUNTY, PA**  
est. 1804

[visitjeffersonpa.org](http://visitjeffersonpa.org)

**Visit.Enjoy.Repeat.**

## Art Along The Trail

Artwork created by Brookville High School Art Class and sculptor Dale Rogers. Approximate locations are:

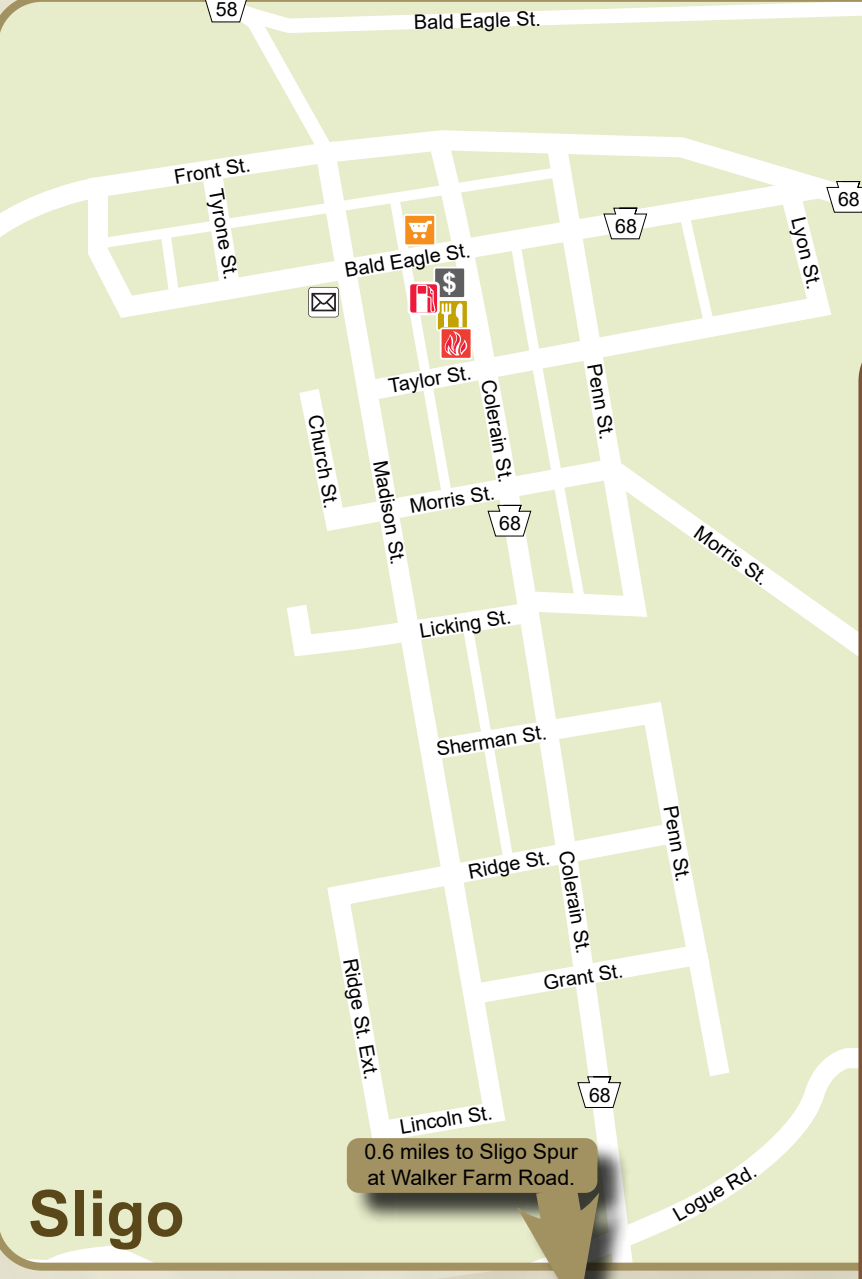
MP 0	Eagle
MP 8	American Dog
MP 14	Rabbit
341 Broad St	Peanut Butter Bear (New Bethlehem)
MP 16	Bird in Hand
MP 20	Clarion Co. Trail Bear (near Liberty Street)
MP 20.24	Billie Goat (Arch and Lafayette Streets)
MP 20.33	Mama Bear and Cubs (New Bethlehem Town Center)
MP 21.1	Believe Toy Blocks (across from RVHS)
MP 33	Hoot (Oak Ridge in turntable)
MP 33.8	Jumping Fox (Sum

### Picnic Shelters

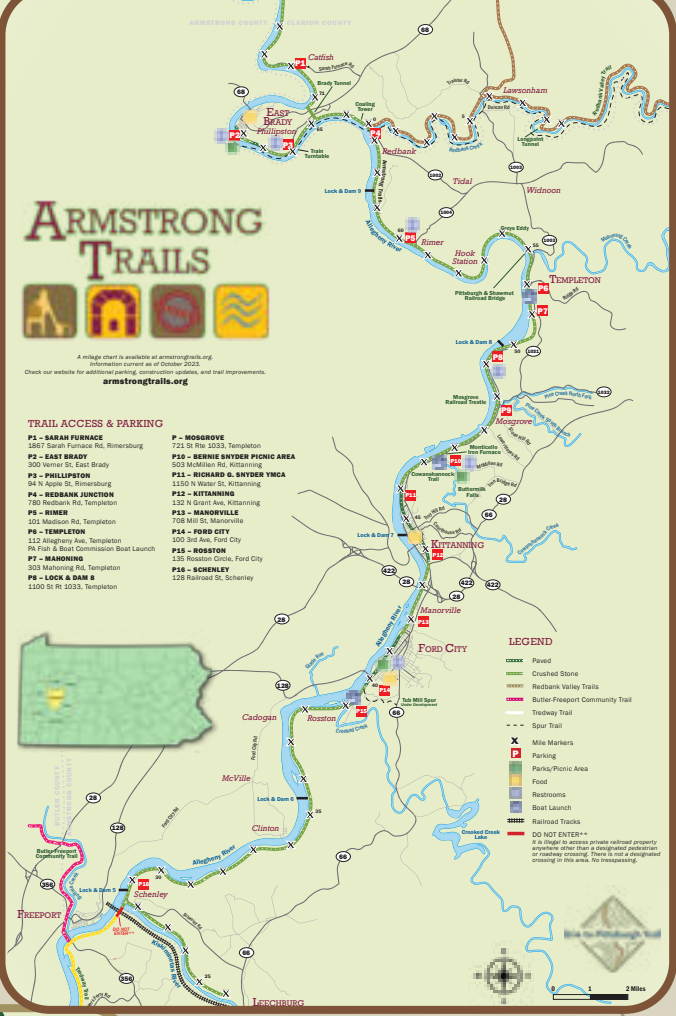
- Picnic shelters can be found near:
- MP 1.02 Mortimer Run
  - MP 5.8 Lawsonham Station
  - MP 8.4 Long Point Tunnel (& Adirondack)
  - MP 15.3 Between St. Charles and Climax
  - MP 20.1 221 Lafayette St.
  - MP 29.9 Patton Station
  - MP 34 170 State St.
  - MP 37.4 Scout Shelter near Rattlesnake Run
  - MP 38.8 Near Puckerty Joe settlement
  - MP 41 Depot St. Trailhead
- Shelters, benches, restrooms and tables can be donated in honor or memory of individuals and provide a needed benefit to trail users.



The business district of the Borough of Sligo is located one mile north of the end of the Spur at Walker Farm Road. Follow Walker Farm Road to the east/right, then follow SR 68 north/left. Services are limited.



### Sligo



### Rimersburg

Rimersburg's business district is not on the trail, but Main St. can be reached from the south via 3 routes by following:

1. Paved Lobaugh Hill Road for .8 mile to Lawsonham Rd. which becomes Lawsonham St.
2. Mill Alley Rd., a rough steep gravel road, to Mill St. for about 0.6 mile. Mill Alley Rd. is at SW corner of intersection of SR 861 and Spur.
3. Left on SR 861 to a left at SR 68 for .9 mile into Rimersburg's business district. Use caution.

Armstrong Trail Locations from Mouth of Redbank  
 Downtown East Brady... 5 Mile upstream  
 Brady Tunnel... 1.75 Miles upstream  
 Rimer... 4 Miles downstream  
 Templeton... 10 Miles downstream  
 Kittinging... 18 Miles downstream  
 Ford City... 22 Miles downstream  
 Visit the Armstrong Trail online at [www.armstrongtrails.org](http://www.armstrongtrails.org)

Water and rest rooms are currently only available in towns. Some portajohns may be available. Cell phone reception is limited in some areas. Wildlife may be present. Please wear orange and use precautions during hunting season (September - March).

### Parking

Parking may be unimproved, but available near these locations and others. Please do not park on private property. Address may be nearest street address as many trailheads don't have an assigned address.

MP 0 Mouth of Redbank Creek at Allegheny River SR 1002, Redbank Rd. Lat. 40.9813 / Long. -79.5486	MP 31.4 Heathsville Road at Strausser Road, SR 3007 Lat. 41.0895 / Long. -79.1808
MP 5.79 3511 Lawsonham Road, Rimersburg, PA 16248 Lat. 40.9951 / Long. -79.4905	MP 34 Summerville Trailhead By Post Office, 170 State St. and Station St. Lat. 41.1153 / Long. -79.1850
MP 12.4 T-468, Leatherwood Station Rd.* Lat. 41.003 / Long. -79.4107	MP 35.7 Moore Road off SR 28, right at bottom of hill Lat. 41.1242 / Long. -79.1629
MP 17.05 West side of Climax Tunnel, SR 1009, near 4365 Climax Rd. Lat. 40.9859 / Long. -79.3751	MP 36.52 Baxter SR 3003/9675 Mt. Pleasant Road, Corsica Lat. 41.1324035 / Long. -79.1531138
MP 20.1 125 Arch Street Lat. 41.0026 / Long. -79.3356	MP 41 Brookville Downtown parking, trail access via Brookville Depot St. Spur 40 S. White St. (SR 36) Lat. 41.1596 / Long. -79.0841
MP 20.3 New Bethlehem 301 Wood St. Municipal lot off SR 66 (Wood) and 28 (Broad) Lat. 41.0024 / Long. -79.3322	S4 Rimersburg, across from Mill Alley Rd. RT 861 and trail Lat. 41.0408 / Long. -79.4905
MP 24 Hawthorn - United Valley Soccer's Pottery Field 4019 Brookville St, Hawthorn, PA Off SR 28 at Walker Flat Rd. Lat. 41.0192 / Long. -79.2730	S5 Rimersburg Opposite of Doc's Tavern at 9006 SR 68 Lat. 41.033564 / Long. -79.251198
MP 25.5 Mayport - At Mayport Road Lat. 41.033564 / Long. -79.251198	S9 Walker Farm Road * Lat. 41.0939 / Long. -79.4901

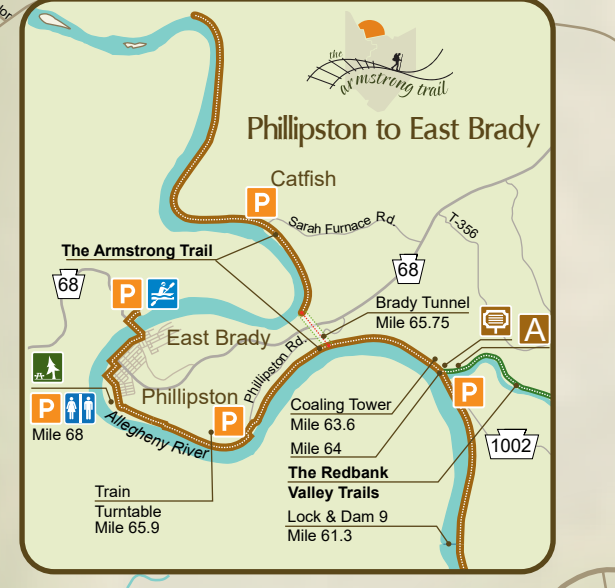
\* Road not maintained in winter

### Sligo

### For kayaking, check

[https://waterdata.usgs.gov/pa/nwis/uv?site\\_no=03032500](https://waterdata.usgs.gov/pa/nwis/uv?site_no=03032500) at St. Charles or [03031882](https://waterdata.usgs.gov/pa/nwis/uv?site_no=03031882) for Brookville for at least 2.8 feet of depth.

For current trail conditions and information to plan your trip, visit us online at [www.redbankvalleytrails.org](http://www.redbankvalleytrails.org). Follow us on Facebook for the latest news and trail alerts.



### Rimersburg

### East Brady

Trailhead for Armstrong Trail

### Lawsonham

### Widnoon


### Climax

### New Bethlehem

### South Bethlehem


### Mayport

### Hawthorn



### Kittinging

Trailhead for Armstrong Trail



### Legend

Redbank Valley Trail (Open)	Parking
Redbank Valley Trail (Closed)	Portajohn
Sligo Spur	Park
Brookville's Depot St. Spur	Bank/ATM
Armstrong Trail	Restaurant
Mile Marker	Hospital
Historical Marker	Fire Station
Trailhead	Police Station
Tunnel	Shopping
Tunnel (Closed)	Pharmacy
Bridge	Gas
Stone Arch	Lodging
Kayak Launch	Steep Slope
Shelter	Free Wi-Fi
Bike Shop	Post Office
Fix-it Station	Library
Museum	Artwork

### Clarion

### Summerville


### Cook Forest State Park

### DuBois

### Brookville

### Summerville

### Heathville



### Brookville

Trails need constant maintenance. Use caution in work areas. Please report any maintenance problems that you see.



### Cottage Hill

### South Bethlehem

### New Bethlehem



# Redbank Valley Trails

[www.redbankvalleytrails.org](http://www.redbankvalleytrails.org)

