

























Summerville

Legend

	Redbank Valley Trail (Open)		Parking
	Redbank Valley Trail (Closed)		Park
	Brookville's Depot St. Spur		Bank
	Armstrong Trail		Restaurant
	Mile Marker		Hospital
	Historical Marker		Fire Station
	Trailhead		Police Station
	Tunnel		Shopping
	Tunnel (Closed)		Pharmacy
	Bridge		Lodging
	Stone Arch		Steep Slope
	Kayak Launch		Free Wi-Fi

Main St.

Harrison St.

28

Water St.

Church St.

Carrier St.

State St.

Broad St.

Old Mill St.

Station St.

Heathville Rd.

Redbank Creek

Railroad St.

P

TH

📶

34